



CAT ACT 2011

LOCAL GOVERNMENT ACT 1995

City of Wanneroo

CATS AMENDMENT LOCAL LAW 2024

Under the powers conferred by the *Cat Act 2011*, the *Local Government Act 1995* and all other powers enabling it, the Council of the City of Wanneroo resolved on [Date] to make the following local law.

1. Title

This is the *City of Wanneroo Cats Amendment Local Law 2024*.

2. Commencement

This local law comes into operation on the fourteenth day after the day on which it is published in the *Government Gazette*.

3. Cats Local Law 2023 amended

This local law amends the City of Wanneroo Cats Local Law 2023, as published in the Government Gazette on 30 November 2023, as follows.

4. Clause 1.4 (1) amended

In Clause 1.4 (1) under the definition of "person" amend the word "includes" to "including".

5. Clause 2.2 (c) amended

In Clause 2.2 (c) delete the words "clinic or veterinary hospital" and replace with "veterinary practice business", delete the words "section 2" and replace with "section 3" and delete "Veterinary Surgeons Act 1960" and replace with "Veterinary Practice Act 2021".

6. Clause 2.5(1)(e) amended

In clause 2.5(1)(e) delete the words "inconvenience or annoyance".

7. Clause 2.6 amended

Insert a new Clause 2.6 and re-number subsequent clauses:-

2.6 Conditions

- (1) For the purpose of ensuring that the premises to which an application relates are suitable for the additional number of cats, the local government may impose any condition that it considers to be reasonably necessary for that purpose, including—
- (a) that the premises must be adequately fenced (and premises will be taken not to be adequately fenced if there is more than one escape of a cat from the premises);
 - (b) that there must be adequate space for the exercise of the cats;
 - (c) that, in the case of multiple dwellings where there is no suitable dividing fence, each current occupier of the adjoining multiple dwellings must give their written consent to the approval; and
 - (d) that, without the consent of the local government, the approved person must not substitute or replace any cat that dies or is permanently removed from the premises.
- (2) An approved person who does not comply with a condition of the approval commits an offence.

8. Clause 2.8(1) amended

In clause 2.8(1) delete the words “permit holder” and replace with “applicant”.

9. Schedule 1 amended

Delete Schedule 1, Cat Prohibited Areas and replace with:-

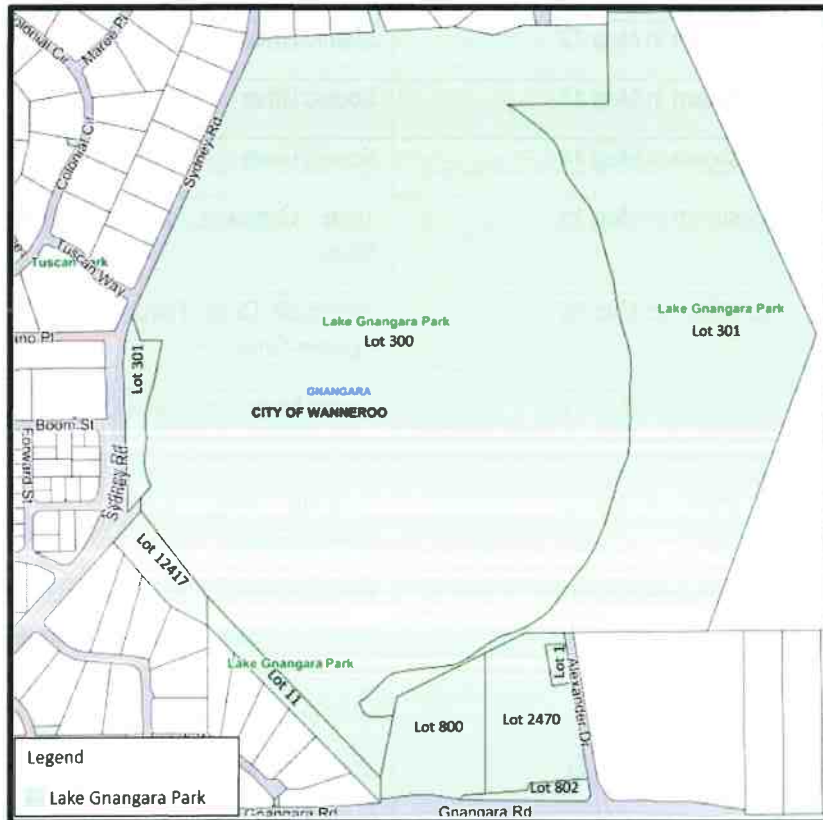
Schedule 1

Cat Prohibited Areas

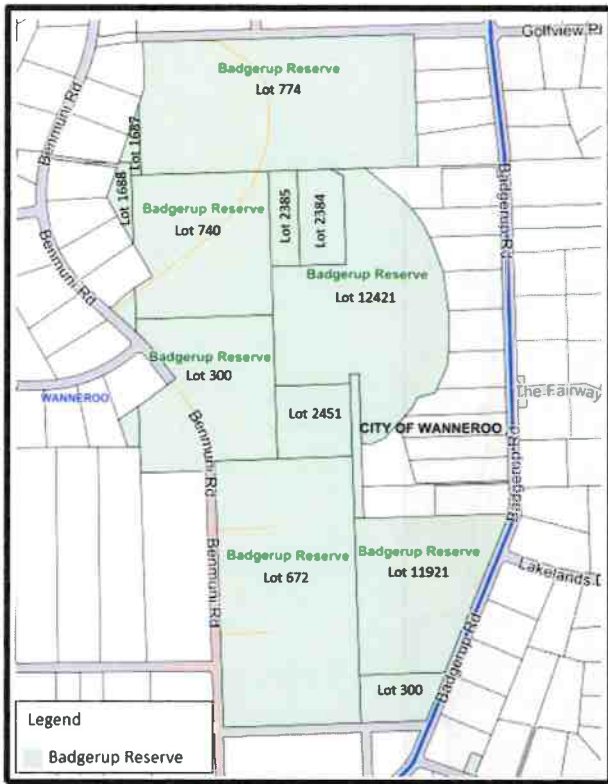
Common Name	Reserve/Lot Number	Location as shown by green shaded area (bound by or accessed from)
Lake Gngangara Park - Gngangara	As shown in Map 1	Sydney Road, Gngangara Road, Alexander Drive, Vintage Lane, Heritage Terrace
Badgerup Reserve - Wanneroo	As shown in Map 2	Badgerup Road and Benmuni Road
Lake Adams - Mariginiup	As shown in Map 3	Neaves Road, Lee-Steere Drive and Coogee Road
Koondoola Regional Bushland (including Waddington Park & Rendell Park) - Koondoola	As shown in Map 4	Alexander Drive, Waddington Crescent, Beach Road, Koondoola Avenue and Marangaroo Drive
Chancellor Park & Marangaroo Golf Course - Marangaroo	As shown in Map 5	Le Grand Gardens, Caroline Green, Decourcey Way, Chancellor Rise, Aylesford Drive, Addington Way and Hepburn Avenue
Lake Joondalup Foreshore - Wanneroo	As shown in Map 6	Scenic Drive

Pinjar Park - Neerabup	As shown in Map 7	Old Yanchep Road, Pederick Road, Trandos Road
Landsdale Park - Darch	As shown in Map 8	Hepburn Avenue, Landsdale Road
Hepburn Park - Landsdale	As shown in Map 9	Hepburn Avenue, Landsdale Road, Alexander Drive, Candlestick Avenue
Donnelly Park - Wanneroo	As shown in Map 10	Donnelly Ramble
Banyandah Park - Wanneroo	As shown in Map 11	Banyandah Boulevard, Scenic Drive, Donnelly Ramble
Lake Joondalup Park - Wanneroo	As shown in Map 12	Scenic Drive
Scenic Park - Wanneroo	As shown in Map 13	Scenic Drive
Rotary Park - Wanneroo	As shown in Map 14	Scenic Drive
Studmaster Park - Wanneroo	As shown in Map 15	Tyne Crescent, James Spiers Drive
Panzano Park - Woodvale	As shown in Map 16	Woodvale Drive, Panzano Circuit, Cosimo Drive
Rosso Park & Solana Park - Woodvale	As shown in Map 17	Rosso Meander, Solaia Loop
Lot 211 (2) Quinns Road, Mindarie	As shown in Map 18	Seaham Way, Kinsale Drive, Quinns Road
Foreshore Reserve – Mindarie	As Shown in Map 19	Alexandria View, Glensanda Way, Long Beach Promenade, Clarecastle Retreat, Kinsale Drive, Quinns Road
Foreshore Reserve – Quinns Rocks	As shown in Map 20	Quinns Road, Ocean Drive, Waterland Point, St Anthony Avenue
Foreshore Reserve - Jindalee	As shown in Map 21	St Anthony Avenue, Maritime Drive, Jindalee Boulevard, Aurora Esplanade, Bathers Promenade, and Seahorse Cove
Foreshore Reserve – Alkimos (South)	As shown in Map 22	Graceful Boulevard, Coolangatta Rise
Foreshore Reserve- Alkimos (North)	As shown in Map 23	Portside Promenade, Almond Street
Foreshore Reserve – Eglinton	As shown in Map 24	Idyllic View, Celeste Street
Foreshore Reserve - Yanchep	As shown in Map 25	Trumpster Parade, Foreshore Vista, Compass Circle, Brazier Road, Capricorn Esplanade, Holiday Way,

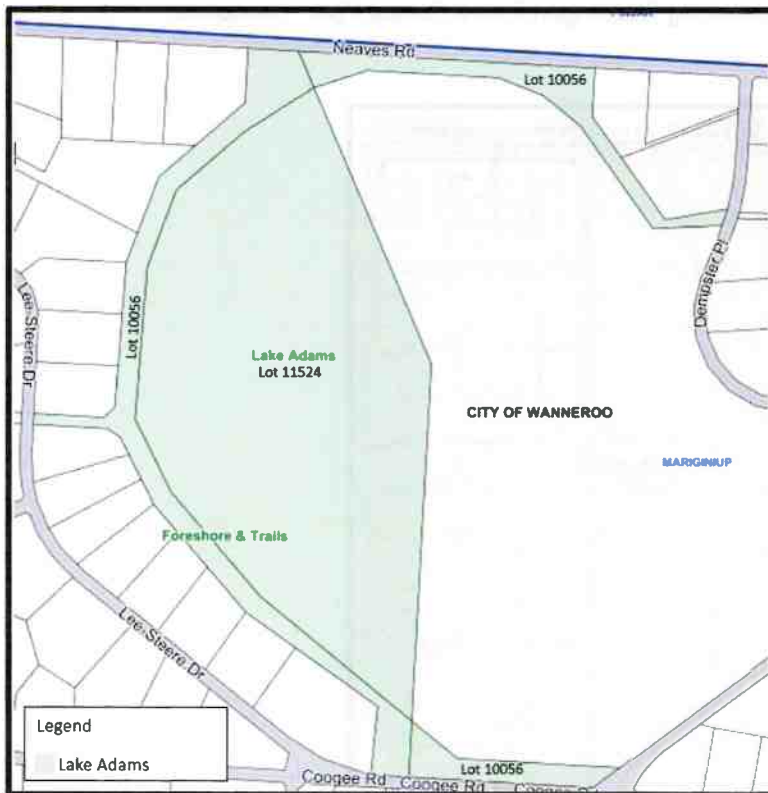
Foreshore Reserve – Two Rocks	As shown in Map 26	Spot View, Two Rocks Road, Jordan Street, Marcon Street, Australis Drive, Pope Street, Sovereign Drive
Poinciana Park - Wanneroo	As shown in Map 27	Poinciana Place, Scenic Drive
Kinsale Park - Mindarie	As shown in Map 28	Caldera Close, Kinsale Drive, Duncannon Rise, Seaham Way, Chalmers Court



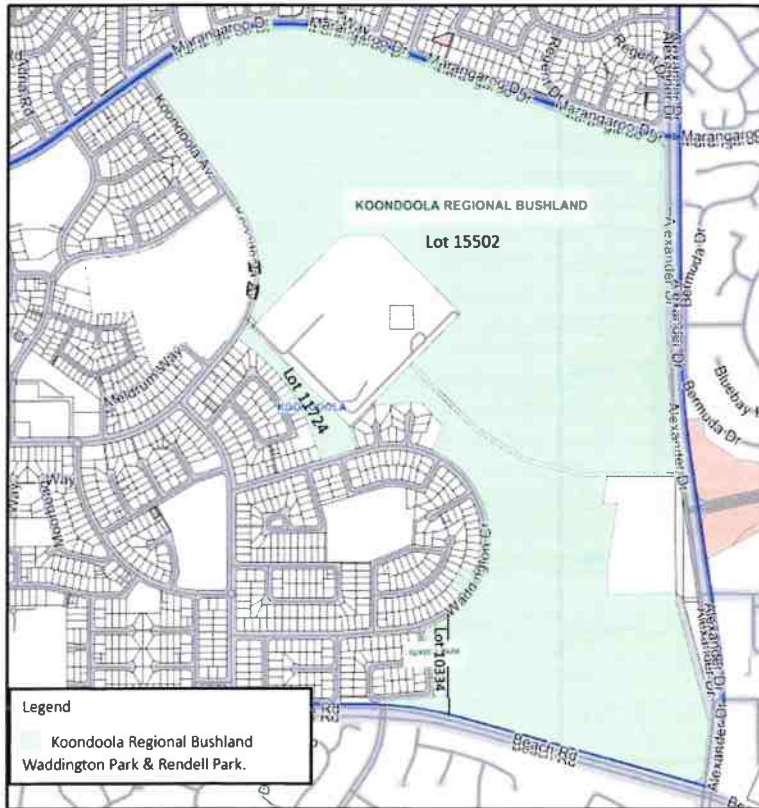
Map 1 – Lake Gngangara Park – Gngangara, cat prohibited area



Map 2 – Badgerup Reserve - Wanneroo, cat-prohibited area



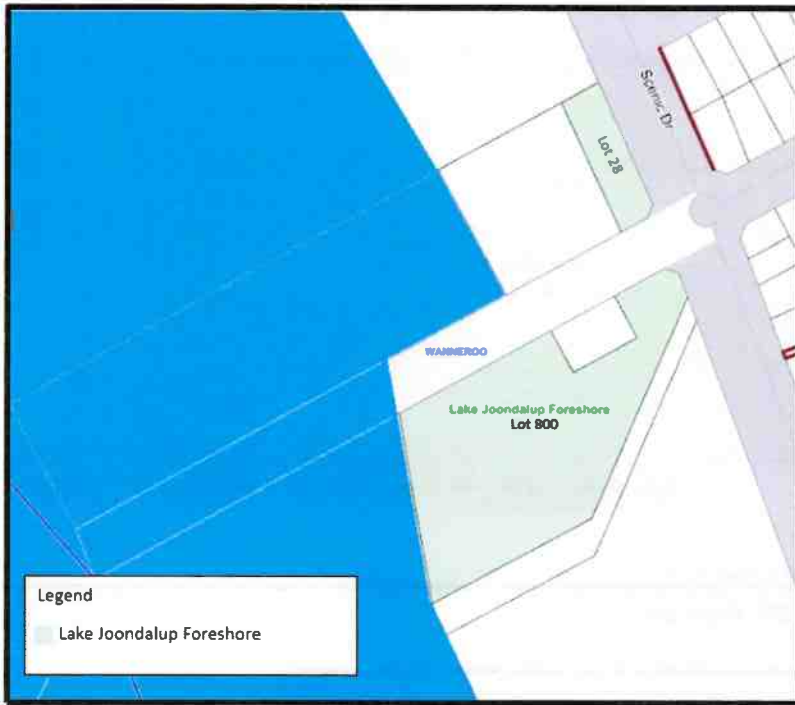
Map 3 – Lake Adams - Mariginiup, cat-prohibited area



Map 4 – Koondoola Regional Bushland, including Waddington Park & Rendell Park - Koondoola, cat prohibited area



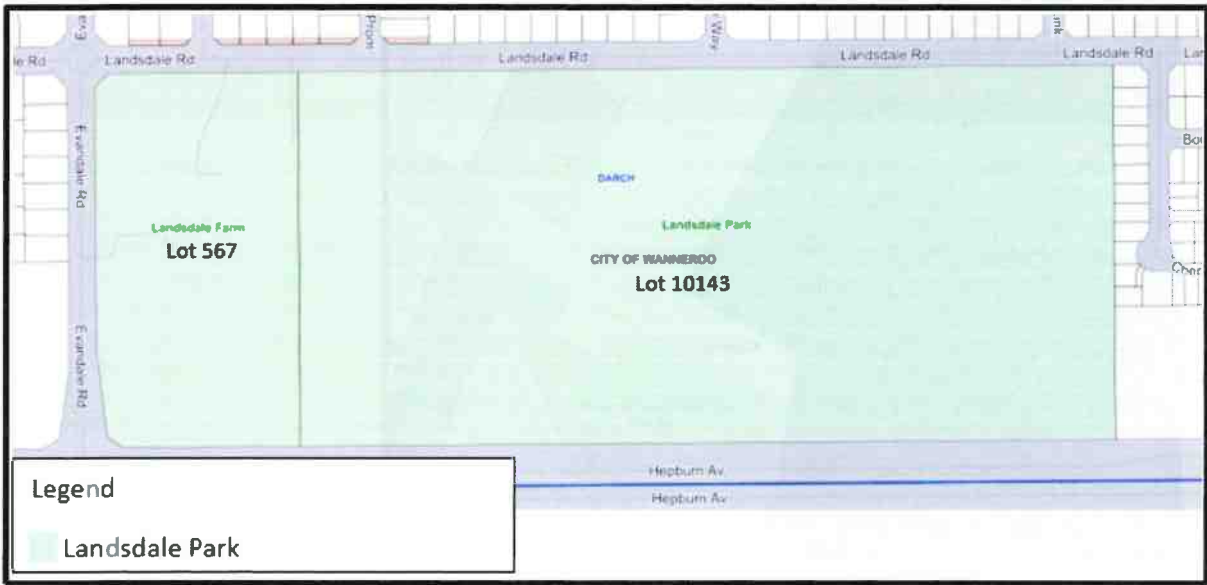
Map 5 – Chancellor Park & Marangaroo Golf Course - Marangaroo, cat prohibited area



Map 6 – Lake Joondalup Foreshore - Wanneroo, cat prohibited area



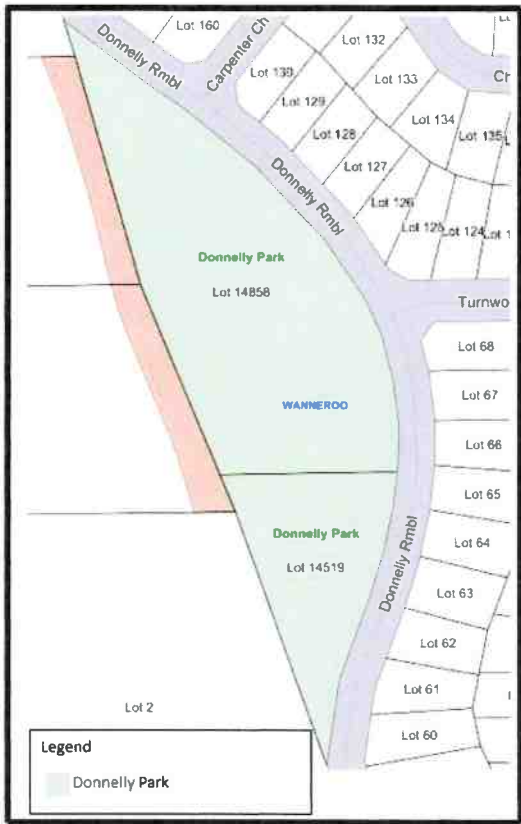
Map 7 – Pinjar Park - Neerabup, cat prohibited area



Map 8 – Landsdale Park - Darch, cat prohibited area



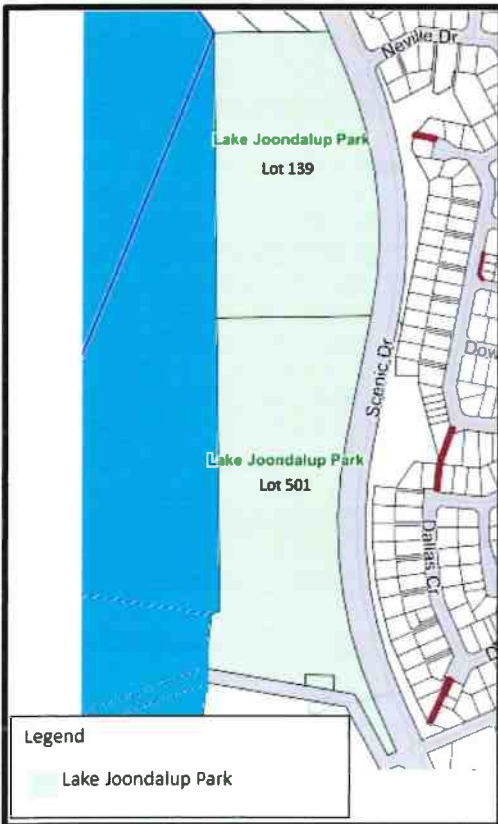
Map 9 – Hepburn Park - Landsdale, cat prohibited area



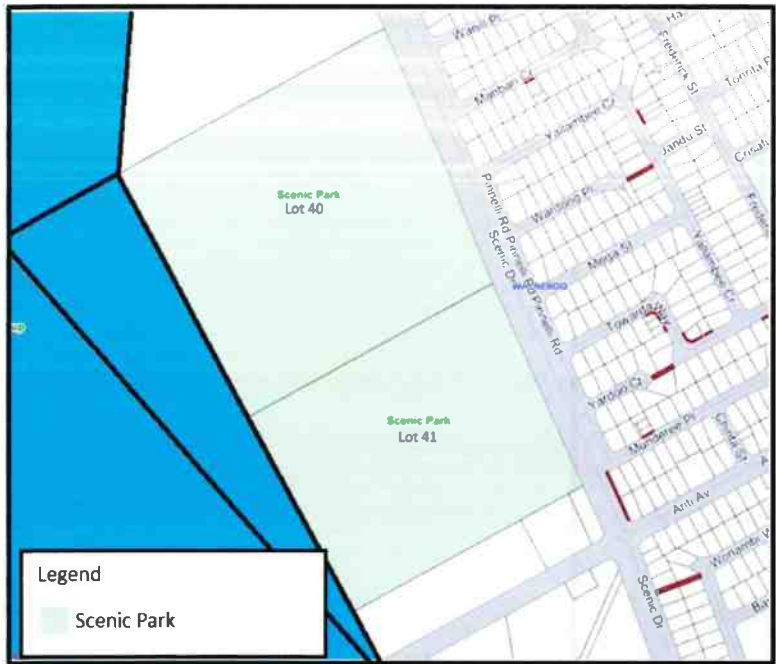
Map 10 – Donnelly Park - Wanneroo, cat prohibited area



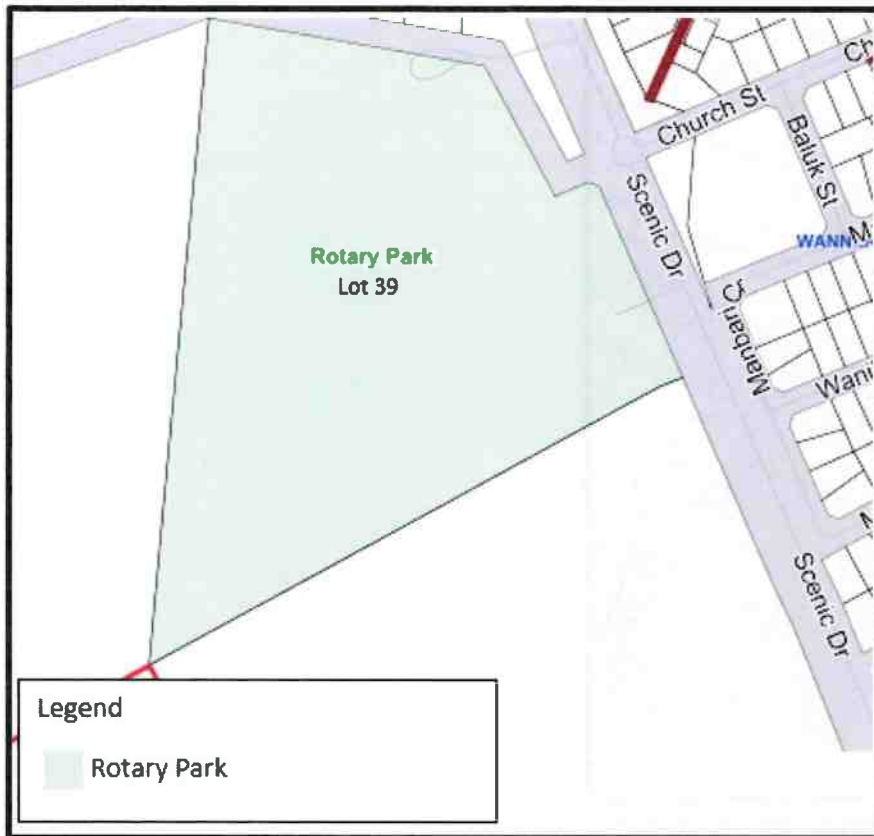
Map 11 – Banyandah Park - Wanneroo, cat prohibited area



Map 12 – Lake Joondalup Park - Wanneroo, cat prohibited area



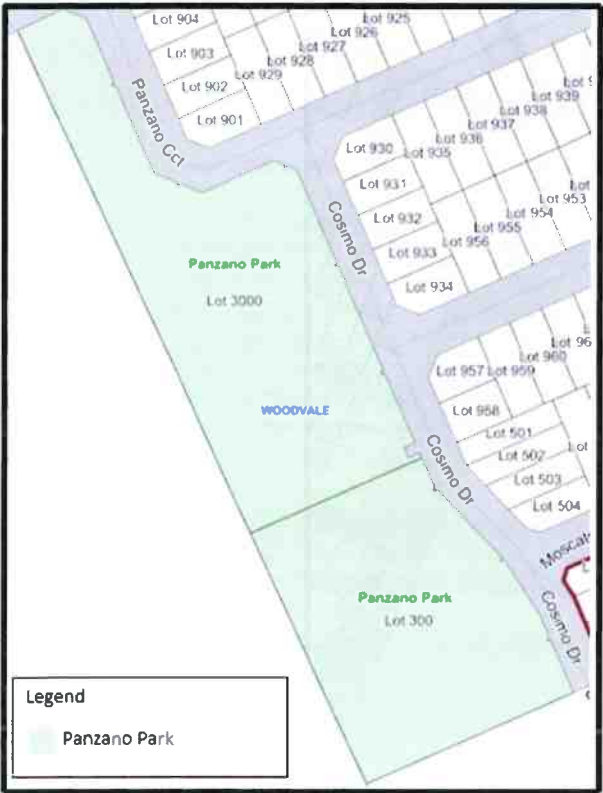
Map 13 – Scenic Park - Wanneroo, cat prohibited area



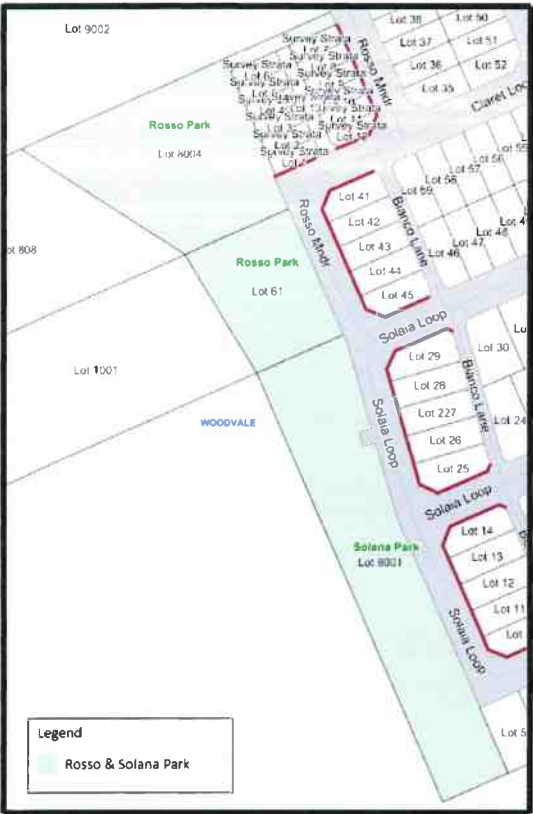
Map 14 – Rotary Park - Wanneroo, cat prohibited area



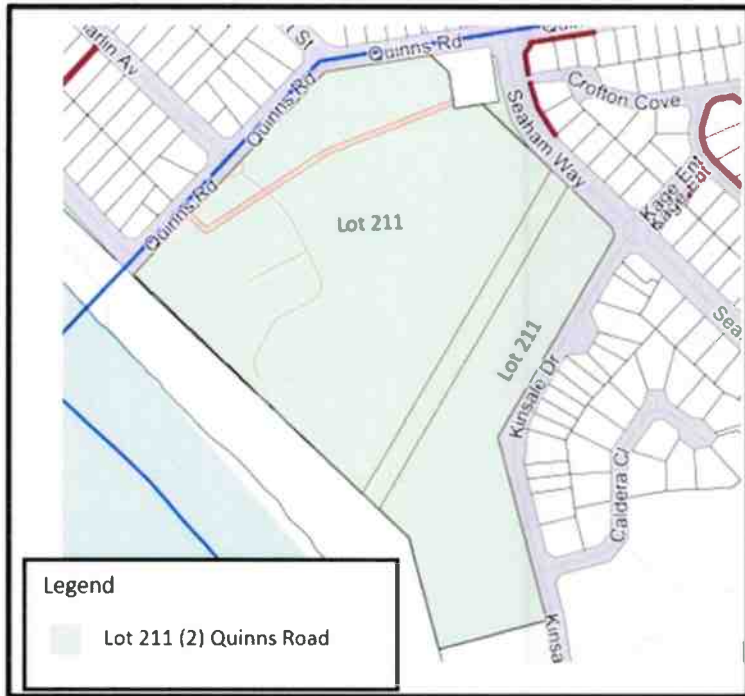
Map 15 – Studmaster Park - Wanneroo, cat prohibited area



Map 16 – Panzano Park - Woodvale, cat prohibited area



Map 17 – Rosso & Solana Park - Woodvale, cat prohibited area



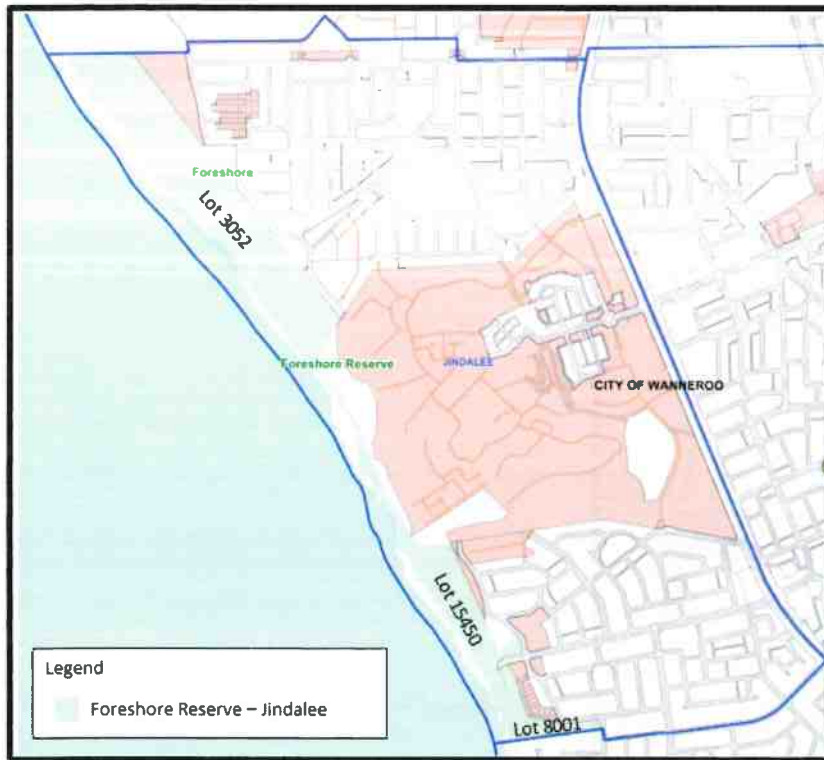
Map 18 – Lot 211 (2) Quinns Road - Mindarie, cat prohibited area



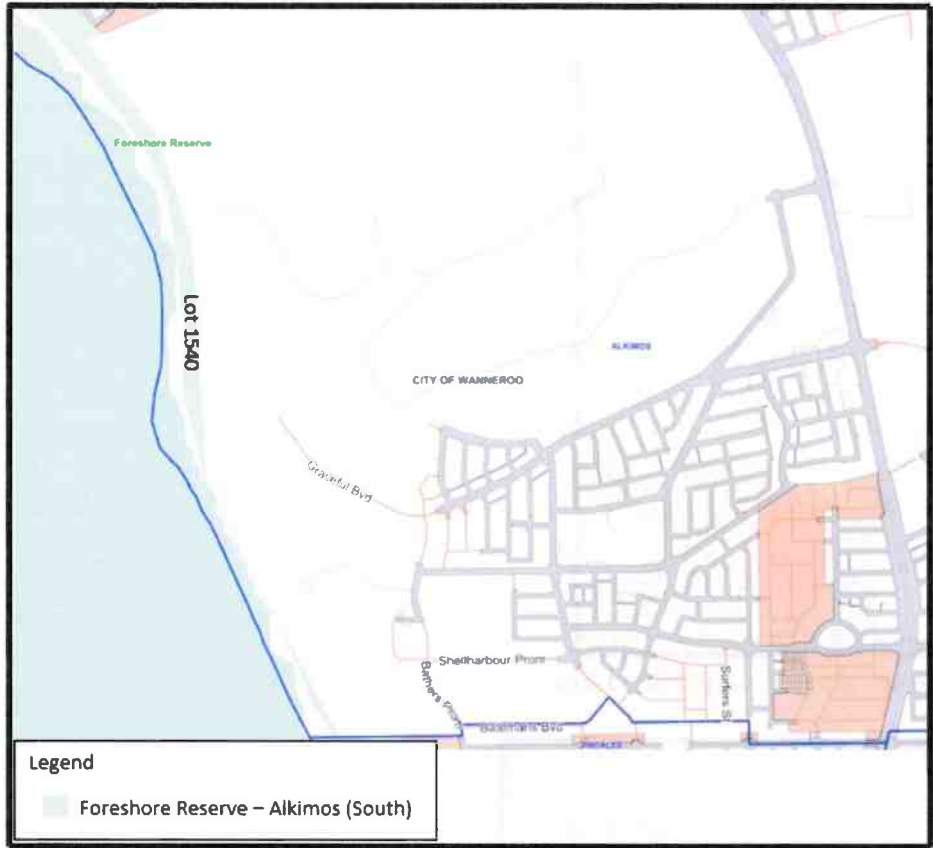
Map 19 – Foreshore Reserve – Mindarie, cat prohibited area



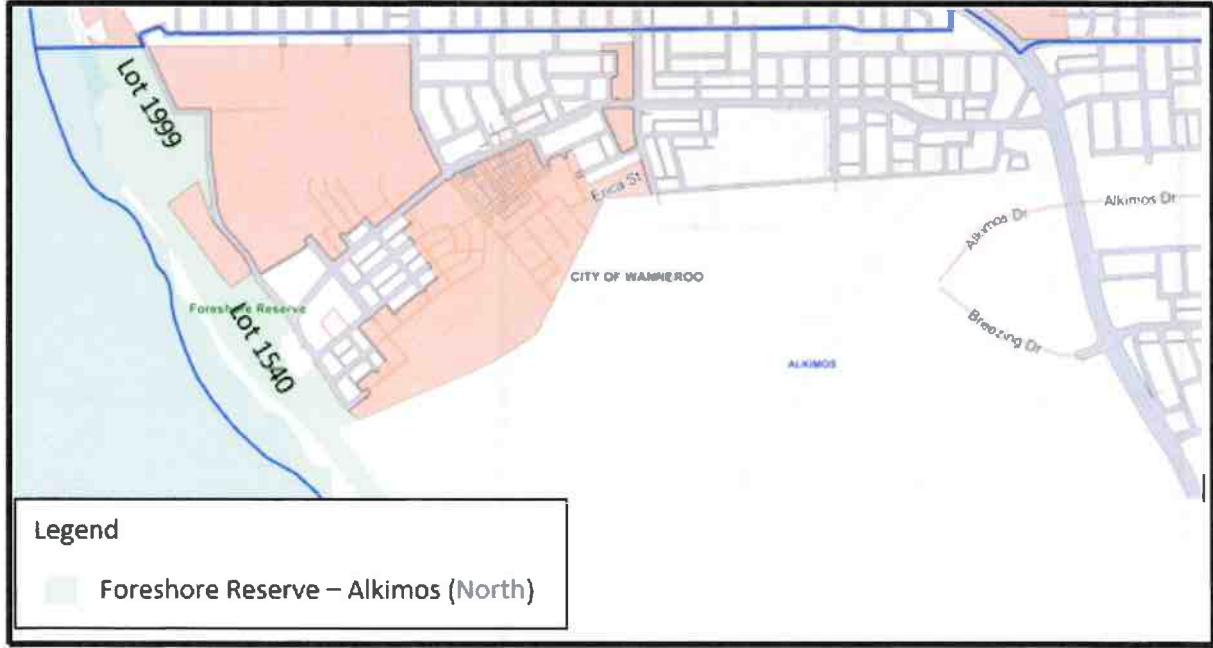
Map 20 – Foreshore Reserve – Quinns Rocks, cat prohibited area



Map 21 - Foreshore Reserve - Jindalee, cat prohibited area



Map 22 – Foreshore Reserve – Alkimos (South), cat prohibited area



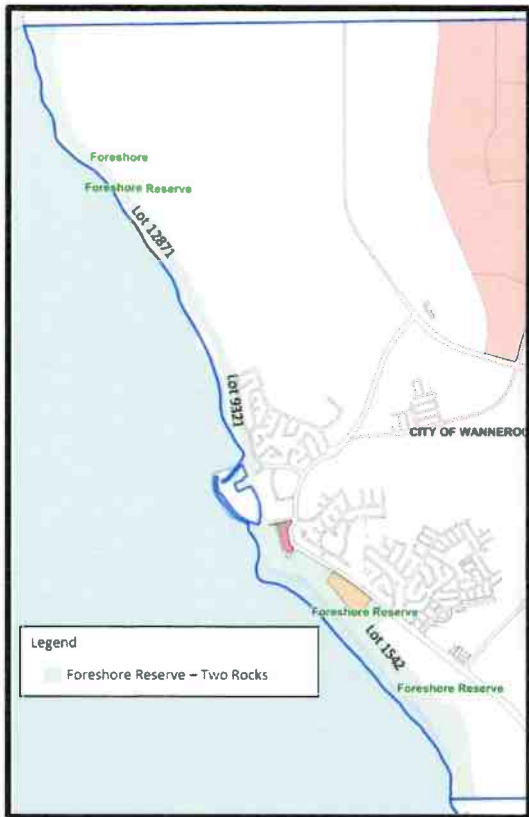
Map 23 – Foreshore Reserve – Alkimos (North), cat prohibited area



Map 24 – Foreshore Reserve – Eglinton, cat prohibited area



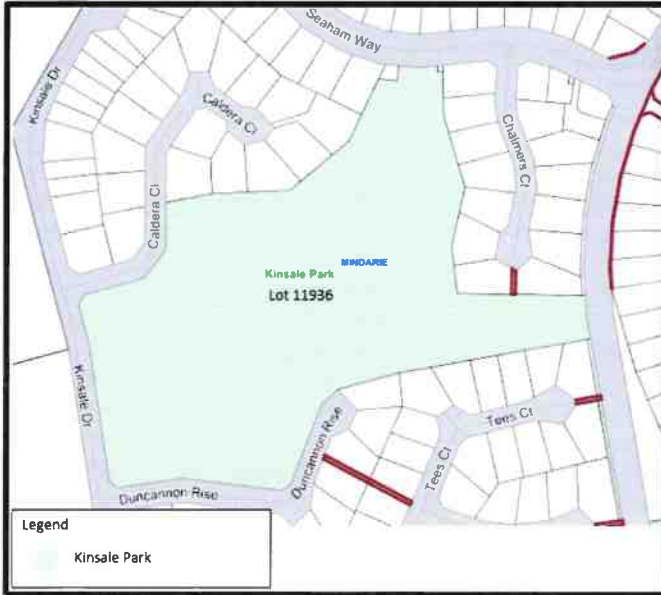
Map 25 – Foreshore Reserve – Yanchep, cat prohibited area



Map 26 – Foreshore Reserve – Two Rocks, cat prohibited area



Map 27 – Poinciana Park - Wanneroo, cat prohibited area



Map 28 – Kinsale Park - Mindarie, cat prohibited area

10. Schedule 2 amended

Delete Schedule 2, Prescribed Offences and Modified Penalties and replace with:-

Schedule 2

Prescribed Offences and Modified Penalties

	Offence	Description	Modified Penalty Units
1	2.3	Keeping more than the standard number of cats without an approval	20
2	2.6	Failure to comply with a condition of an approval	20
3	3.1(1)	Cat in a prohibited area	20
4	3.2(1)	Cat causing nuisance	20
5	3.2(4)	Failure to comply with a cat control notice	20

Note: Penalty Units are prescribed in the City of Wanneroo Penalty Units Local Law 2015.

Dated 17.09.2024

The Common Seal of the City of Wanneroo was affixed by authority of a resolution of the Council in the presence of:


 Linda Aitken JP
 Mayor


 Bill Parker
 Chief Executive Officer

