



Western
Australian
Government

Gazette

ISSN 2204-4264 (online)

2299

PERTH, TUESDAY, 24 SEPTEMBER 2024 No. 116

PUBLISHED BY AUTHORITY GEOFF O. LAWN, GOVERNMENT PRINTER

© STATE OF WESTERN AUSTRALIA

CONTENTS

	Page
Health.....	2301
Justice	2301
Local Government.....	2302
Minerals and Petroleum.....	2315
Premier and Cabinet	2318
Public Notices.....	2319

IMPORTANT COPYRIGHT NOTICE

© State of Western Australia

This work is copyright. Apart from any use as permitted under the *Copyright Act 1968*, no part may be reproduced by any process without written permission from the Attorney General for Western Australia. Enquiries in the first instance should be directed to the Government Printer, Parliamentary Counsel's Office, publications@pco.wa.gov.au.

Note: A Creative Commons Attribution 4.0 International Licence (CC BY 4.0) applies with respect to material on the WA Legislation Website (with certain exceptions), and to copies of Acts, and reprints of Acts and subsidiary legislation, printed by the Government Printer. To view relevant information and for a link to a copy of the licence, visit www.legislation.wa.gov.au.

PUBLISHING DETAILS

The Western Australian *Government Gazette* is published by the Government Printer for the State of Western Australia on Tuesday and Friday of each week unless disrupted by Public Holidays or unforeseen circumstances.

Special *Government Gazettes* containing notices of an urgent or particular nature are published periodically.

The following guidelines should be followed to ensure publication in the *Government Gazette*—

- Material submitted to the Executive Council prior to gazettal will require a copy of the signed Executive Council Minute Paper.
- Copy must be lodged with the Publications Officer, Department of the Premier and Cabinet no later than 12 noon on Wednesday (Friday edition) or 12 noon on Friday (Tuesday edition)—

Email address:

gazette@dpc.wa.gov.au

- Enquiries regarding publication of notices can be directed to the Publications Officer on (08) 6552 6012.
- Enquiries regarding payment of notices can be directed to (08) 6552 6000 or sales@dpc.wa.gov.au
- **Lengthy or complicated notices should be forwarded early to allow for preparation. Failure to observe this request could result in the notice being held over.**

After lodging any notices, confirmation is not required by post. *If original copy is forwarded later and published, the cost will be borne by the advertiser.*

ADVERTISING RATES AND PAYMENTS

EFFECTIVE FROM 1 JULY 2024 (Prices include GST)

Public Notices Section—\$80.16 minimum charge (except items of an exceptionally large nature. In these instances arrangements will be made for pricing the notice at time of lodging).

All other Notices—

Per Column Centimetre—\$15.99

Bulk Notices—\$292.74 per page

Clients who **have** an account will only be invoiced for charges over \$100.

For charges under \$100, clients will need to supply credit card details at time of lodging notice (i.e. a notice under 7cm would not be invoiced).

Clients without an account will need to supply credit card details at the time of lodging the notice.

HEALTH

HE401**HUMAN REPRODUCTIVE TECHNOLOGY ACT 1991 (WA)**
WESTERN AUSTRALIAN REPRODUCTIVE TECHNOLOGY COUNCIL
(APPOINTMENT OF MEMBERS) INSTRUMENT 2024

Made in Executive Council by His Excellency the Honourable Christopher Dawson AC APM, Governor of Western Australia under section 8(2) of the *Human Reproductive Technology Act 1991*.

1. Citation

This instrument may be cited as the Western Australian Reproductive Technology Council (Appointment of Members) Instrument 2024.

2. Appointment of Members

- 2.1 Juliette Mwenda Somerville is appointed as a Member to the Western Australian Reproductive Technology Council under section 8(2)(a)(i)(C) of the *Human Reproductive Technology Act 1991* for a period of three years commencing on 17 September 2024.
- 2.2 Lauren Hannah MacKinnon is appointed as a Member to the Western Australian Reproductive Technology Council under section 8(2)(a)(i)(E) of the *Human Reproductive Technology Act 1991* for a period of three years commencing on 17 September 2024.
- 2.3 Dr Michelle de Souza is appointed as a Member to the Western Australian Reproductive Technology Council under section 8(2)(a)(ii) of the *Human Reproductive Technology Act 1991* for a period of three years commencing on 17 September 2024.
- 2.4 Hamish William Milne is appointed as a Member to the Western Australian Reproductive Technology Council under section 8(2)(a)(ii) of the *Human Reproductive Technology Act 1991* for a period of three years commencing on 20 December 2024.

VIV MOLAN, Clerk of the Executive Council.

JUSTICE

JU401**PRISONS ACT 1981**
PERMIT DETAILS

Pursuant to Section 15P of the *Prisons Act 1981*, I hereby issue the following permits—

Surname	Other Name(s)	Permit No.
Fernandes	Nigel Justin	PA 0894
Garlett	Jonathon Shane	PA 0895
Marriott	Bernard Alan	PA 0896
Simionato	David Frank	PA 0897

Dated 12th September 2024.

BRAD ROYCE APM, Commissioner, Corrective Services.

JU402**PRISONS ACT 1981**
PERMIT DETAILS

Pursuant to Section 15U of the *Prisons Act 1981*, I hereby revoke the following permits—

Surname	Other Name(s)	Permit No.
Cornellissen	Mark Mornay	PA 0155
Gibbs	Sevita	PA 0760
Moyo	Thabani	PA 0836
Randall	Amy Louise	PA 0661
Turner	Nicholas Joseph	PA 0245

Dated 19 September 2024.

BRAD ROYCE APM, Commissioner, Corrective Services.

LOCAL GOVERNMENT

LG401**BUSH FIRES ACT 1954***Town of Victoria Park*

APPOINTMENT OF AUTHORISED OFFICER

Please be advised that the below named persons are hereby authorised to act for and on behalf of the Town of Victoria Park in accordance with the following legislation—

Fire Control Officers

In accordance with section 38 of the *Bush Fires Act 1954*, the following employees for the 2024—2025 bush fire season are appointed as—

Chief Bush Fire Control Officer: **Tim Cronin**Deputy Chief Bush Fire Control Officer 1: **Tania Lyon**Deputy Chief Bush Fire Control Officer 2: **Andrew Moulin**Deputy Chief Bush Fire Control Officer 3: **Kayla Windram**

Fire Control Officers—

Ian Joo**Chetan Sharma****Jethro Phiri****Edy Srblin****Andrea Smith****Sabesan Josephraja****Deborah Shephard**

for the purposes of the *Bush Fires Act 1954*. All previous appointments are cancelled.

Dated 11 September 2024.

DAVID DOY, Acting Chief Executive Officer.

LG402**BUSH FIRES ACT 1954***City of Subiaco*

APPOINTMENTS

It is hereby notified that the following persons are appointed as City of Subiaco Bush Fire Control Officers under the *Bush Fires Act 1954*, Part IV Division 1 Section 38.

Chief Bush Fire Control Officer—Dean Bradshaw—Coordinator Compliance Services

Deputy Chief Bush Fire Control Officer—Candy Birchall—Acting Senior Ranger

Bush Fire Control Officers—All City of Subiaco Rangers

All previous appointments are cancelled.

COLIN CAMERON, Chief Executive Officer.

LG403**CAT ACT 2011****LOCAL GOVERNMENT ACT 1995***City of Wanneroo*

CATS AMENDMENT LOCAL LAW 2024

Under the powers conferred by the *Cat Act 2011*, the *Local Government Act 1995* and all other powers enabling it, the Council of the City of Wanneroo resolved on 10 September 2024 to make the following local law.

1. Title

This is the *City of Wanneroo Cats Amendment Local Law 2024*.

2. Commencement

This local law comes into operation on the fourteenth day after the day on which it is published in the *Government Gazette*.

3. Cats Local Law 2023 amended

This local law amends the *City of Wanneroo Cats Local Law 2023*, as published in the *Government Gazette* on 30 November 2023, as follows.

4. Clause 1.4 (1) amended

In Clause 1.4 (1) under the definition of “person” amend the word “includes” to “including”.

5. Clause 2.2 (c) amended

In Clause 2.2 (c) delete the words “clinic or veterinary hospital” and replace with “veterinary practice business”, delete the words “section 2” and replace with “section 3” and delete “*Veterinary Surgeons Act 1960*” and replace with “*Veterinary Practice Act 2021*”.

6. Clause 2.5(1)(e) amended

In clause 2.5(1)(e) delete the words “inconvenience or annoyance”.

7. Clause 2.6 amended

Insert a new Clause 2.6 and re-number subsequent clauses—

2.6 Conditions

- (1) For the purpose of ensuring that the premises to which an application relates are suitable for the additional number of cats, the local government may impose any condition that it considers to be reasonably necessary for that purpose, including—
 - (a) that the premises must be adequately fenced (and premises will be taken not to be adequately fenced if there is more than one escape of a cat from the premises);
 - (b) that there must be adequate space for the exercise of the cats;
 - (c) that, in the case of multiple dwellings where there is no suitable dividing fence, each current occupier of the adjoining multiple dwellings must give their written consent to the approval; and
 - (d) that, without the consent of the local government, the approved person must not substitute or replace any cat that dies or is permanently removed from the premises.
- (2) An approved person who does not comply with a condition of the approval commits an offence.

8. Clause 2.8(1) amended

In clause 2.8(1) delete the words “permit holder” and replace with “applicant”.

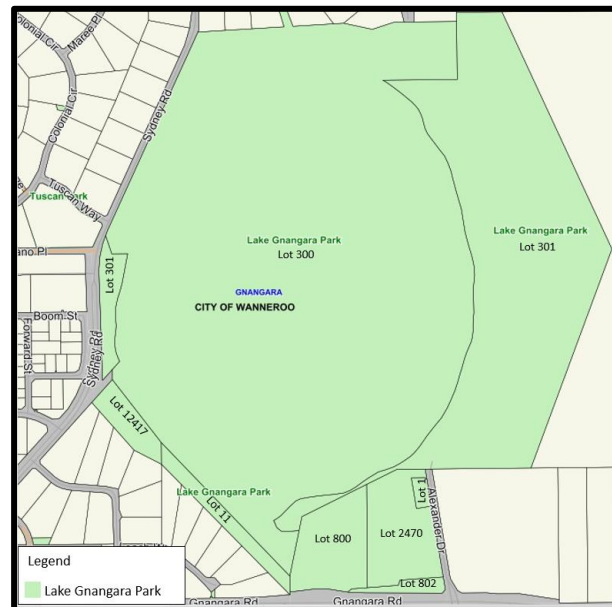
9. Schedule 1 amended

Delete Schedule 1, Cat Prohibited Areas and replace with—

Schedule 1**Cat Prohibited Areas**

Common Name	Reserve/Lot Number	Location as shown by green shaded area (bound by or accessed from)
Lake Gngangara Park—Gngangara	As shown in Map 1	Sydney Road, Gngangara Road, Alexander Drive, Vintage Lane, Heritage Terrace
Badgerup Reserve—Wanneroo	As shown in Map 2	Badgerup Road and Benmuni Road
Lake Adams—Mariginiup	As shown in Map 3	Neaves Road, Lee-Steere Drive and Coogee Road
Koondoola Regional Bushland (including Waddington Park and Rendell Park)—Koondoola	As shown in Map 4	Alexander Drive, Waddington Crescent, Beach Road, Koondoola Avenue and Marangaroo Drive
Chancellor Park and Marangaroo Golf Course—Marangaroo	As shown in Map 5	Le Grand Gardens, Caroline Green, Decourcey Way, Chancellor Rise, Aylesford Drive, Addington Way and Hepburn Avenue
Lake Joondalup Foreshore—Wanneroo	As shown in Map 6	Scenic Drive
Pinjar Park—Neerabup	As shown in Map 7	Old Yanchep Road, Pederick Road, Trandos Road
Landsdale Park—Darch	As shown in Map 8	Hepburn Avenue, Landsdale Road
Hepburn Park—Landsdale	As shown in Map 9	Hepburn Avenue, Landsdale Road, Alexander Drive, Candlestick Avenue
Donnelly Park—Wanneroo	As shown in Map 10	Donnelly Ramble
Banyandah Park—Wanneroo	As shown in Map 11	Banyandah Boulevard, Scenic Drive, Donnelly Ramble
Lake Joondalup Park—Wanneroo	As shown in Map 12	Scenic Drive
Scenic Park—Wanneroo	As shown in Map 13	Scenic Drive

Common Name	Reserve/Lot Number	Location as shown by green shaded area (bound by or accessed from)
Rotary Park—Wanneroo	As shown in Map 14	Scenic Drive
Studmaster Park—Wanneroo	As shown in Map 15	Tyne Crescent, James Spiers Drive
Panzano Park—Woodvale	As shown in Map 16	Woodvale Drive, Panzano Circuit, Cosimo Drive
Rosso Park and Solana Park—Woodvale	As shown in Map 17	Rosso Meander, Solaia Loop
Lot 211 (2) Quinns Road, Mindarie	As shown in Map 18	Seaham Way, Kinsale Drive, Quinns Road
Foreshore Reserve—Mindarie	As Shown in Map 19	Alexandria View, Glensanda Way, Long Beach Promenade, Clarecastle Retreat, Kinsale Drive, Quinns Road
Foreshore Reserve—Quinns Rocks	As shown in Map 20	Quinns Road, Ocean Drive, Waterland Point, St Anthony Avenue
Foreshore Reserve—Jindalee	As shown in Map 21	St Anthony Avenue, Maritime Drive, Jindalee Boulevard, Aurora Esplanade, Bathers Promenade, and Seahorse Cove
Foreshore Reserve—Alkimos (South)	As shown in Map 22	Graceful Boulevard, Coolangatta Rise
Foreshore Reserve- Alkimos (North)	As shown in Map 23	Portside Promenade, Almond Street
Foreshore Reserve—Eglinton	As shown in Map 24	Idyllic View, Celeste Street
Foreshore Reserve—Yanchep	As shown in Map 25	Trumpster Parade, Foreshore Vista, Compass Circle, Brazier Road, Capricorn Esplanade, Holiday Way,
Foreshore Reserve—Two Rocks	As shown in Map 26	Spot View, Two Rocks Road, Jordan Street, Marcon Street, Australis Drive, Pope Street, Sovereign Drive
Poinciana Park—Wanneroo	As shown in Map 27	Poinciana Place, Scenic Drive
Kinsale Park—Mindarie	As shown in Map 28	Caldera Close, Kinsale Drive, Duncannon Rise, Seaham Way, Chalmers Court



Map 1—Lake Gngangara Park—Gngangara, cat prohibited area



Map 2—Badgerup Reserve—Wanneroo, cat-prohibited area



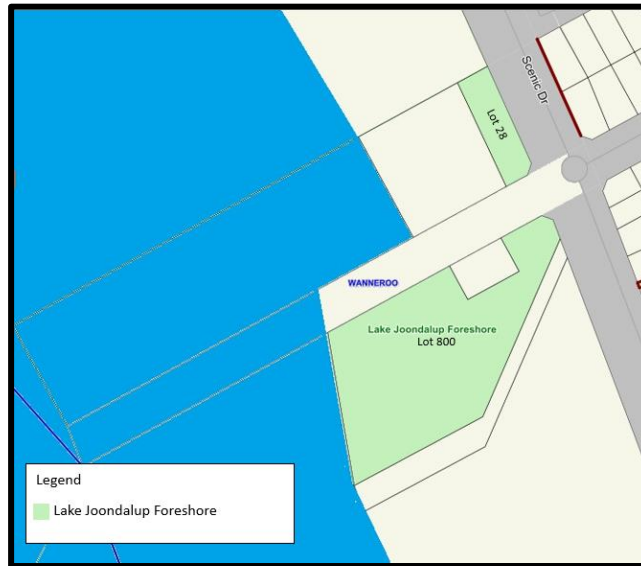
Map 3—Lake Adams—Mariginiup, cat-prohibited area



Map 4—Koondoola Regional Bushland, including Waddington Park and Rendell Park—Koondoola, cat prohibited area



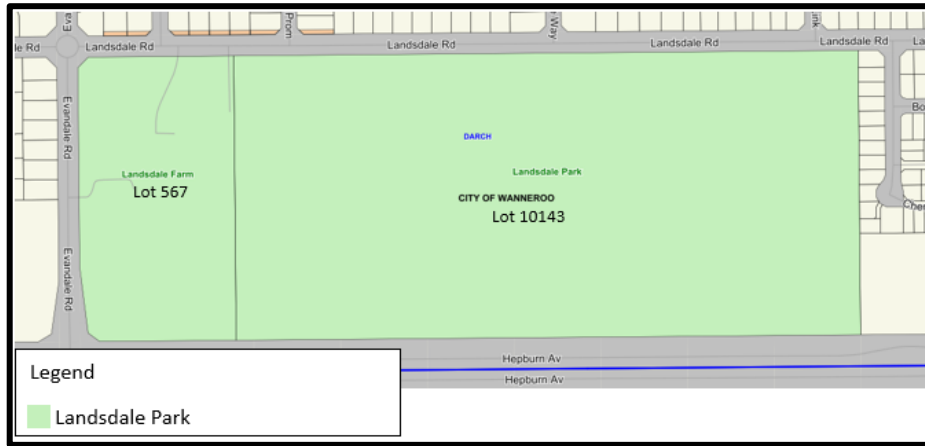
Map 5—Chancellor Park and Marangaroo Golf Course—Marangaroo, cat prohibited area



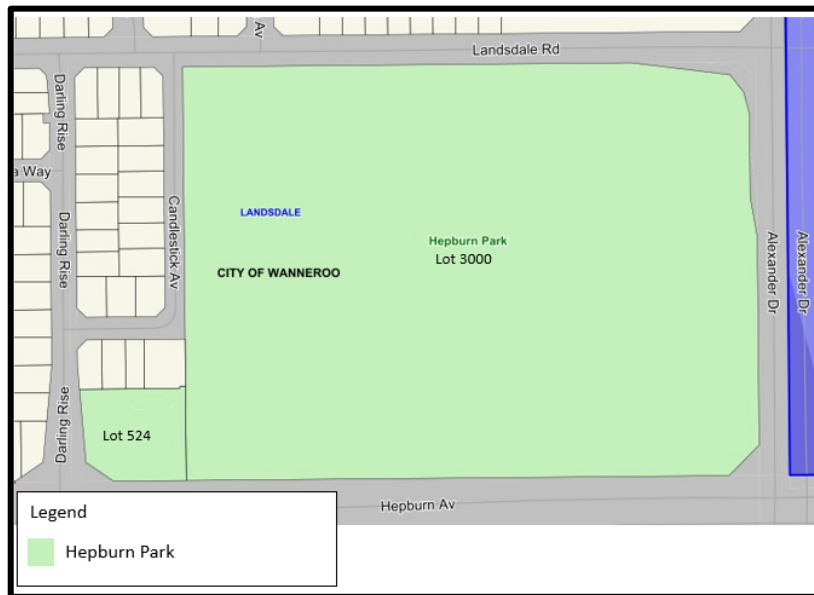
Map 6—Lake Joondalup Foreshore—Wanneroo, cat prohibited area



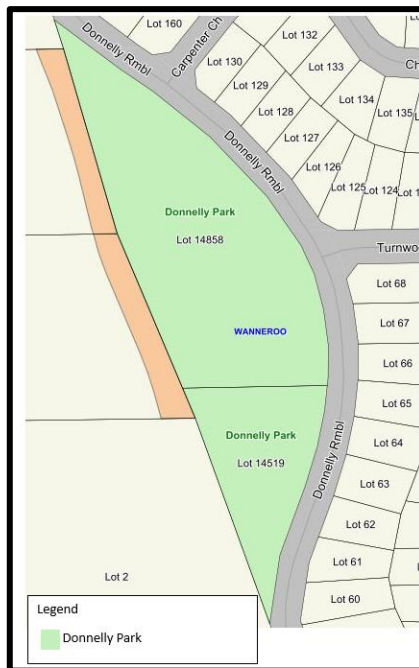
Map 7—Pinjar Park—Neerabup, cat prohibited area



Map 8—Landsdale Park—Darch, cat prohibited area



Map 9—Hepburn Park—Landsdale, cat prohibited area



Map 10—Donnelly Park—Wanneroo, cat prohibited area



Map 11—Banyandah Park—Wanneroo, cat prohibited area



Map 12—Lake Joondalup Park—Wanneroo, cat prohibited area



Map 13—Scenic Park—Wanneroo, cat prohibited area



Map 14—Rotary Park—Wanneroo, cat prohibited area



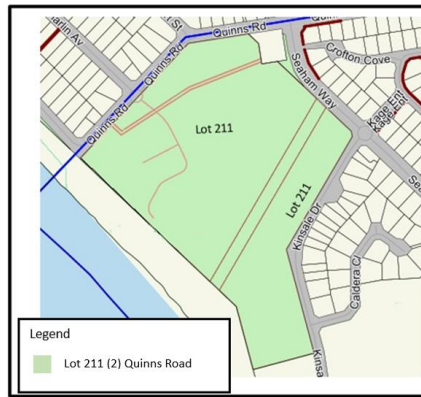
Map 15—Studmaster Park—Wanneroo, cat prohibited area



Map 16—Panzano Park—Woodvale, cat prohibited area



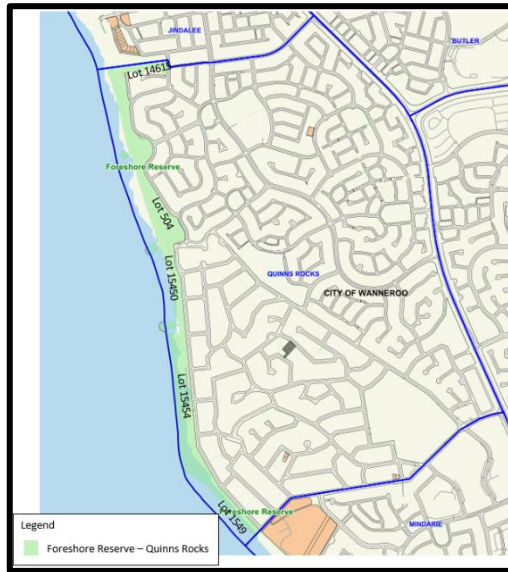
Map 17—Rosso and Solana Park—Woodvale, cat prohibited area



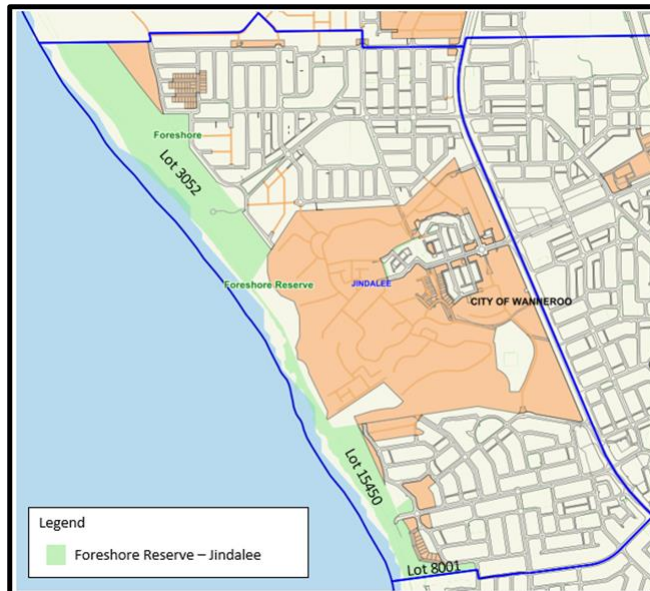
Map 18—Lot 211 (2) Quinns Road—Mindarie, cat prohibited area



Map 19—Foreshore Reserve—Mindarie, cat prohibited area



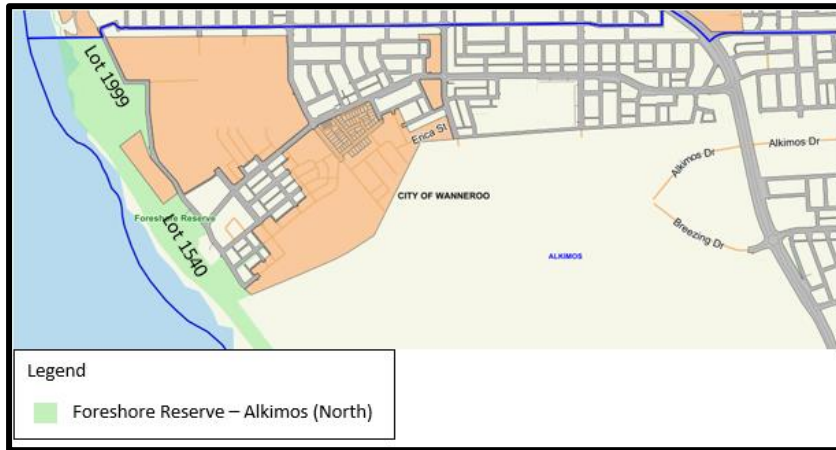
Map 20—Foreshore Reserve—Quinns Rocks, cat prohibited area



Map 21—Foreshore Reserve—Jindalee, cat prohibited area



Map 22—Foreshore Reserve—Alkimos (South), cat prohibited area



Map 23—Foreshore Reserve—Alkimos (North), cat prohibited area



Map 24—Foreshore Reserve—Eglinton, cat prohibited area



Map 25—Foreshore Reserve—Yanchep, cat prohibited area



Map 26—Foreshore Reserve—Two Rocks, cat prohibited area



Map 27—Poinciana Park—Wanneroo, cat prohibited area



Map 28—Kinsale Park—Mindarie, cat prohibited area

10. Schedule 2 amended

Delete Schedule 2, Prescribed Offences and Modified Penalties and replace with—

Schedule 2**Prescribed Offences and Modified Penalties**

	Offence	Description	Modified Penalty Units
1	2.3	Keeping more than the standard number of cats without an approval	20
2	2.6	Failure to comply with a condition of an approval	20
3	3.1(1)	Cat in a prohibited area	20
4	3.2(1)	Cat causing nuisance	20
5	3.2(4)	Failure to comply with a cat control notice	20

Note: Penalty Units are prescribed in the City of Wanneroo Penalty Units Local Law 2015.

Dated 17th September 2024.

The Common Seal of the City of Wanneroo was affixed by authority of a resolution of the Council in the presence of—

LINDA AITKEN JP, Mayor.
BILL PARKER, Chief Executive Officer.

LG501**BUSH FIRES ACT 1954***Town of Victoria Park***2024/2025 FIREBREAK NOTICE***For the prevention and control of bush fires and diminishing the dangers resulting from bush fires***Notice to all Owners and/or Occupiers of Land within the Town of Victoria Park.**

Pursuant to the powers conferred in Section 33 of the *Bush Fires Act 1954*, you are required on or before the 31st October 2024, or within fourteen (14) days of the date you become the owner or occupier should this be after the 31st day of October 2024 and thereafter up to and including the 30th day of April 2025, to clear inflammable matter on land owned and/or occupied by you in accordance with the following requirements—

1. All land which is 2000 m² or less in area;
Remove inflammable matter from the whole of the land, except living trees and shrubs; plants under cultivation and lawn, by means of ploughing, cultivating or slashing to a height of no more than 50mm.
2. All other land within the Town of Victoria Park—
 - (i) Firebreaks of a minimum width and height of 3 metres are to be cleared immediately inside all external boundaries of the land;
 - (ii) Firebreaks to a minimum width of 3 metres and height of 3 metres are to be cleared immediately surrounding all buildings situated on the land; and any place where inflammable liquids and gas products are kept;

In addition to the requirements in this Firebreak Notice (Notice) Council may, by notice in writing, require an owner and/or occupier to act as and when specified in the Notice with respect to anything which is upon land and which in the opinion of Council is or is likely to be conducive to the outbreak of a bush fire or the spread or extension of a bush fire.

The term “Inflammable Matter” for the purpose of this Notice includes dead plant material and all other combustible material not associated with a structure or living garden.

All firebreaks must be cleared on or before 31 October in any year and thereafter maintained clear of inflammable matter up to and including 30 April in the following year.

If for any reason an owner and/or occupier considers it impractical to clear firebreaks or comply with other fire protection measures in accordance with the Notice, the owner and/or occupier may apply in writing to Council no later than 31 October in any year for a variation. If permission is not granted in writing by Council or its authorised officer, the owner and/or occupier must comply with the requirements of this Notice. Any variation granted by Council will apply only for a single Firebreak Period. A variation granted by Council shall only remain in force until 30 April in the following year.

The penalty for failing to comply with this notice is a fine of not more than \$5,000.00 and a person in default is also liable whether prosecuted or not, to pay the cost of performing the work directed in this notice if it is not carried out by the owner or occupier by the date required by this Notice.

By order of Town of Victoria Park

DAVID DOY, Acting Chief Executive Officer.

LG502

BUSH FIRES ACT 1954

City of Subiaco

FIREBREAK NOTICE 2024-2025

Notice to all owners and/or occupiers of land within the City of Subiaco.

Pursuant to the powers contained in Section 33 of the *Bush Fires Act 1954*, you are required on or before 1 November 2024, or within fourteen (14) days of becoming the owner or occupier after 1 November 2024, and thereafter up to and including 31 March 2025, to remove from the land owned or occupied by you all inflammable matter from the whole of the land except living trees, shrubs and plants under cultivation and lawns, by means of ploughing, cultivating or slashing to a height of no more than 50mm.

If for any reason an owner and/or occupier consider it impractical to clear the land or to comply with other fire protection measures in accordance with this notice, the owner and/or occupier may apply in writing to the City no later than 31 October 2024 for a variation. If permission is not granted in writing by the City or its authorised officer, the owner and/or occupier must comply with the requirements of this notice.

The penalty for failing to comply with this notice is a fine up to \$5,000 and a person in default is also liable whether prosecuted or not, to pay the cost of performing the work directed in this notice if it is not carried out by the owner or occupier by the date required by this Notice.

COLIN CAMERON, Chief Executive Officer.

MINERALS AND PETROLEUM

MP401

MINING REHABILITATION FUND ACT 2012

Section 9(1)

DECLARATION OF ABANDONED MINE SITE

I, Richard Sellers, the Director General at the Department of Energy, Mines, Industry Regulation and Safety, pursuant to the powers conferred on me by section 9(1) of the *Mining Rehabilitation Fund Act 2012*, declare the following land to be an abandoned mine site for the purposes of the *Mining Rehabilitation Fund Act 2012*—

Land surrounding and including the former Scottish Colliery underground workings. Being the land shown hatched in black set out in the Schedule.

Dated 19th September 2024.

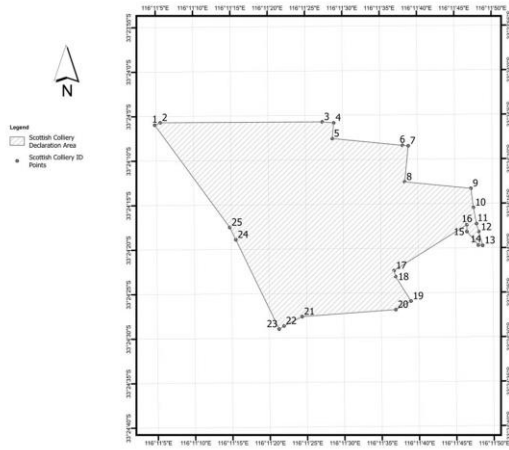
RICHARD SELLERS, Director General,
Department of Energy, Mines, Industry Regulation and Safety.

Schedule



**Collieries Project
- Stages S1 and S2 investigation, Scottish Colliery**

**Declared
Abandoned
Mine Site**



Id	Longitude	Latitude	Zone	Easting	Northing
1	116° 11' 04.83" E	33° 24' 05.96" S	50	424181.71	6303887.09
2	116° 11' 05.56" E	33° 24' 05.70" S	50	424200.57	6303895.36
3	116° 11' 27.27" E	33° 24' 05.73" S	50	424761.40	6303898.67
4	116° 11' 28.81" E	33° 24' 05.86" S	50	424801.12	6303895.10
5	116° 11' 28.59" E	33° 24' 07.61" S	50	424795.88	6303841.08
6	116° 11' 37.99" E	33° 24' 08.44" S	50	425038.97	6303817.45
7	116° 11' 38.77" E	33° 24' 08.49" S	50	425059.03	6303815.89
8	116° 11' 38.26" E	33° 24' 12.54" S	50	425046.92	6303691.08
9	116° 11' 47.12" E	33° 24' 13.32" S	50	425275.94	6303668.88
10	116° 11' 47.44" E	33° 24' 15.47" S	50	425284.54	6303602.77
11	116° 11' 47.84" E	33° 24' 17.29" S	50	425295.47	6303546.77
12	116° 11' 48.13" E	33° 24' 18.18" S	50	425303.17	6303519.47
13	116° 11' 48.65" E	33° 24' 19.74" S	50	425317.02	6303471.43
14	116° 11' 48.08" E	33° 24' 19.70" S	50	425302.08	6303472.50
15	116° 11' 46.55" E	33° 24' 18.17" S	50	425262.34	6303519.26
16	116° 11' 46.55" E	33° 24' 17.41" S	50	425262.23	6303542.94
17	116° 11' 36.75" E	33° 24' 22.50" S	50	425010.24	6303384.22
18	116° 11' 36.94" E	33° 24' 23.16" S	50	425015.34	6303363.67
19	116° 11' 38.99" E	33° 24' 25.94" S	50	425068.87	6303278.70
20	116° 11' 36.95" E	33° 24' 26.89" S	50	425016.33	6303248.95
21	116° 11' 24.39" E	33° 24' 27.60" S	50	424692.24	6303224.63
22	116° 11' 21.96" E	33° 24' 28.63" S	50	424629.61	6303192.36
23	116° 11' 21.30" E	33° 24' 28.98" S	50	424612.56	6303181.42
24	116° 11' 15.58" E	33° 24' 18.90" S	50	424462.53	6303490.71
25	116° 11' 14.78" E	33° 24' 17.51" S	50	424441.39	6303533.31

MP402

MINING REHABILITATION FUND ACT 2012

Section 9(1)

DECLARATION OF ABANDONED MINE SITE

I, Richard Sellers, the Director General at the Department of Energy, Mines, Industry Regulation and Safety, pursuant to the powers conferred on me by section 9(1) of the *Mining Rehabilitation Fund Act 2012*, declare the following land to be an abandoned mine site for the purposes of the *Mining Rehabilitation Fund Act 2012*—

Land within and surrounding the town of Yalgoo for approximately one kilometre. Being the land shown hatched in black set out in Schedule 1.

Dated 19th September 2024.

RICHARD SELLERS, Director General,
Department of Energy, Mines, Industry Regulation and Safety.

Schedule 1



Department of Energy, Mines,
Industry Regulation and Safety

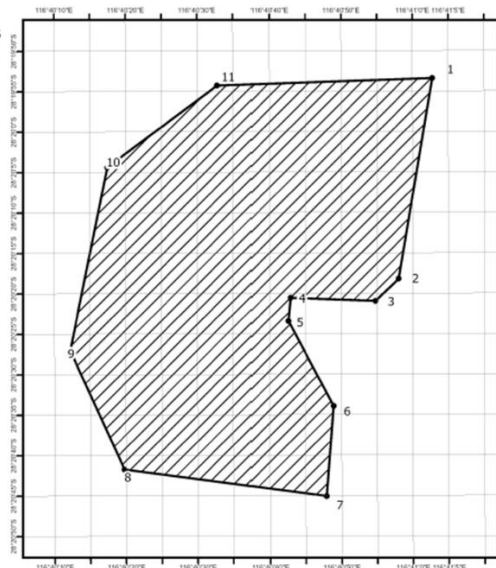
**Safer Shafts
for Towns
- Yalgoo
Phase 1**

**Declared
Abandoned
Mine Site**



Legend
● Yalgoo Phase 1 Id Points
▨ Yalgoo Phase 1 Abandoned Mine Site

GDA 1984
Map produced by
Abandoned Mine Search
August 2024



Id	Longitude	Latitude	Zone	Easting	Northing
1	116° 41' 02.76" E	28° 19' 53.43" S	50	469035.49	6866033.35
2	116° 40' 58.03" E	28° 20' 18.22" S	50	468908.73	6865270.14
3	116° 40' 54.76" E	28° 20' 20.95" S	50	468819.83	6865185.82
4	116° 40' 42.89" E	28° 20' 20.56" S	50	468496.61	6865192.22
5	116° 40' 42.58" E	28° 20' 23.42" S	50	468488.42	6865108.99
6	116° 40' 48.87" E	28° 20' 33.94" S	50	468660.40	6864785.72
7	116° 40' 47.88" E	28° 20' 45.06" S	50	468634.33	6864443.36
8	116° 40' 19.75" E	28° 20' 41.74" S	50	467968.78	6864543.46
9	116° 40' 12.20" E	28° 20' 37.03" S	50	467661.50	6864995.73
10	116° 40' 17.44" E	28° 20' 04.37" S	50	467802.40	6865693.38
11	116° 40' 32.83" E	28° 19' 54.29" S	50	468220.59	6866004.75

MP403

MINING REHABILITATION FUND ACT 2012

Section 9(1)

DECLARATION OF ABANDONED MINE SITE

I, Richard Sellers, the Director General at the Department of Energy, Mines, Industry Regulation and Safety, pursuant to the powers conferred on me by section 9(1) of the *Mining Rehabilitation Fund Act 2012*, declare the following land to be an abandoned mine site for the purposes of the *Mining Rehabilitation Fund Act 2012*—

Land within and surrounding the town of Cue for approximately one kilometre. Being the land shown hatched in black set out in Schedule 1.

Dated 19th September 2024.

RICHARD SELLERS, Director General,
Department of Energy, Mines, Industry Regulation and Safety.

Schedule 1



Department of Energy, Mines,
Industry Regulation and Safety

**Safer Shafts
for Towns
- Cue
Phase 1**

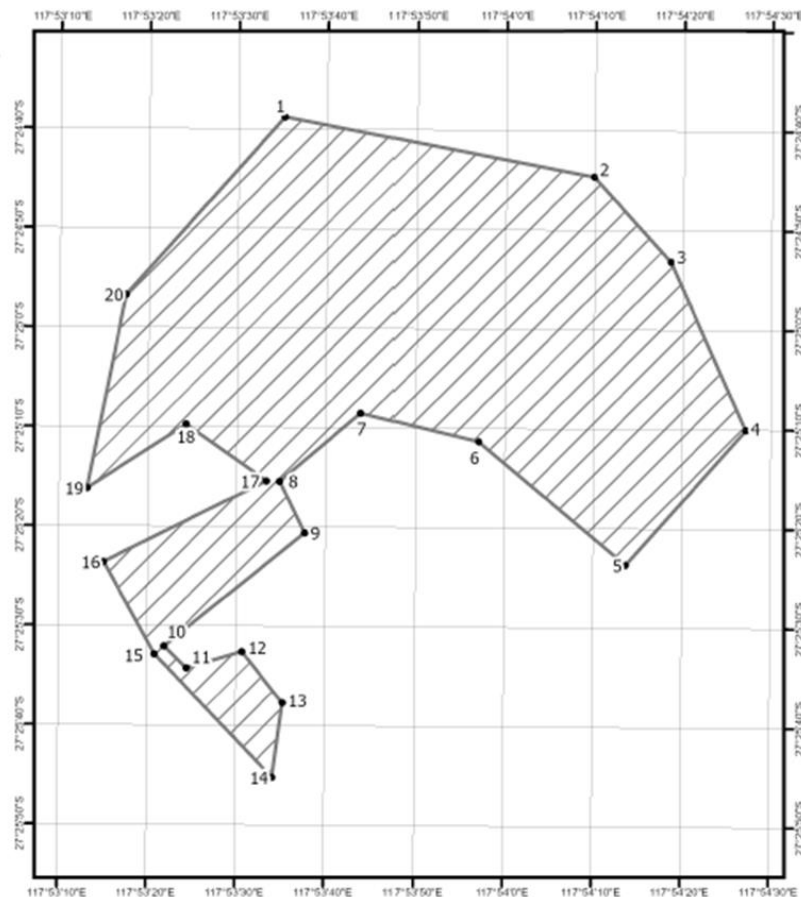
**Declared
Abandoned
Mine Site**



Legend

- Cue Phase 1 Id Points
- ▨ Cue Phase 1 Abandoned Mine Site

GDA 1994
Map produced by
Abandoned Mines Branch
August 2024



Id	Longitude	Latitude	Zone	Easting	Northing
1	117° 53' 35.21" E	27° 24' 38.80" S	50	588288.17	6967749.22
2	117° 54' 09.89" E	27° 24' 44.63" S	50	589239.37	6967562.87
3	117° 54' 18.61" E	27° 24' 53.16" S	50	589476.91	6967298.77
4	117° 54' 27.13" E	27° 25' 10.06" S	50	589707.14	6966777.03
5	117° 54' 13.69" E	27° 25' 23.65" S	50	589334.92	6966361.38
6	117° 53' 57.04" E	27° 25' 11.33" S	50	588880.51	6966744.02
7	117° 53' 43.89" E	27° 25' 08.56" S	50	588520.06	6966831.89
8	117° 53' 34.85" E	27° 25' 15.43" S	50	588270.28	6966622.26
9	117° 53' 37.69" E	27° 25' 20.61" S	50	588347.04	6966462.13
10	117° 53' 21.91" E	27° 25' 32.08" S	50	587911.44	6966112.31

Id	Longitude	Latitude	Zone	Easting	Northing
11	117° 53' 24.45" E	27° 25' 34.28" S	50	587980.70	6966044.18
12	117° 53' 30.69" E	27° 25' 32.58" S	50	588152.30	6966095.34
13	117° 53' 35.29" E	27° 25' 37.73" S	50	588277.57	6965935.78
14	117° 53' 34.18" E	27° 25' 45.20" S	50	588245.26	6965706.37
15	117° 53' 20.83" E	27° 25' 32.87" S	50	587881.61	6966088.35
16	117° 53' 15.04" E	27° 25' 23.61" S	50	587724.49	6966374.46
17	117° 53' 33.35" E	27° 25' 15.39" S	50	588229.23	6966623.62
18	117° 53' 24.26" E	27° 25' 09.75" S	50	587980.70	6966798.87
19	117° 53' 13.12" E	27° 25' 16.20" S	50	587673.37	6966602.77
20	117° 53' 17.43" E	27° 24' 56.69" S	50	587796.14	6967202.19

MP404**MINING ACT 1978**

Section 19

INSTRUMENT OF VARIATION AND EXTENSION OF TERM OF EXEMPTION OF LAND

I, Jared Andrew Barnett, Executive Director Resource Tenure, pursuant to section 19 of the *Mining Act 1978*, hereby vary and extend the exemption originally declared on 25 September 2000 and published in the *Government Gazette* dated 6 October 2000 for that area described hereunder (not being private land or land that is the subject of a mining tenement or an application for a mining tenement) from Divisions 1 to 5 of Part IV of the *Mining Act 1978*, for a period of two years expiring on 24 September 2026.

Locality

Jandakot

Description of Land

Land designated S19/152 in the TENGRAPH electronic plan of the Department of Energy, Mines, Industry Regulation and Safety. A geospatial description is filed in the Department of Energy, Mines, Industry Regulation and Safety electronic file number M70/0805, Document ID A81256069.

Area of Land

28.55 hectares

Dated at Perth this 20th day of September 2024.

JARED ANDREW BARNETT, Executive Director Resource Tenure.

PREMIER AND CABINET

PR401**INTERPRETATION ACT 1984****MINISTERIAL ACTING ARRANGEMENTS**

It is hereby notified for public information that the Governor, in accordance with section 12(c) of the *Interpretation Act 1984*, has approved the following temporary appointment.

Hon S. M. Ellery MLC to act temporarily in the office of Attorney General; Minister for Electoral Affairs in the absence of the Hon J. R. Quigley MLA for the period 25 September to 13 October 2024 (both dates inclusive).

E. ROPER, Director General, Department of the Premier and Cabinet.

PR402**SUPREME COURT ACT 1935****ACTING ATTORNEY GENERAL DESIGNATION ORDER 2024**

Made by the Governor in Executive Council.

1. Citation

This order is the *Acting Attorney General Designation Order 2024*.

2. Minister designated

The Honourable Suzanne Mary Ellery MLC, the Minister for Finance; Commerce; Women's Interests, is designated as the Minister of the State for the purposes of the *Supreme Court Act 1935* section 154(3) and (4) during the period beginning on 25 September 2024 and ending on 13 October 2024.

VIV MOLAN, Clerk of the Executive Council.

PUBLIC NOTICES

ZZ401**TRUSTEES ACT 1962****DECEASED ESTATES**

Notice to Creditors and Claimants

Trudi Ann Brown late of 11 (2f2) Caledonian Road, Edinburgh EH11 2DA, deceased.

Creditors and other persons having claims (to which Section 63 of the *Trustees Act 1962* relates) in respect of the estate of the Deceased who died on 2 April 2024, are required by the trustee, Susan Honor Upton care of Frichot Lawyers, Manning Buildings, Level 1, 135 High Street Mall, Fremantle, Western Australia, to send particulars of their claim to her by 24 October 2024, after which date the trustee may convey or distribute the assets, having regard only to the claims of which she then has notice.

ZZ402**TRUSTEES ACT 1962****DECEASED ESTATES**

Notice to Creditors and Claimants

Darren John Duncan, late of 15 Dampier Avenue, Falcon in the State of Western Australia, deceased.

Creditors and other persons having claims (to which Section 63 of the *Trustees Act 1962* relates) in respect of the estate of the deceased, who died 10/01/2023, are required by the trustee of the late Darren John Duncan, c/- Mountains Lawyers, PO Box 5379, Rockingham Beach WA 6969 to send particulars of their claims to the trustee within 30 days of this notice, after which date the trustee may convey or distribute the assets, having regard only to the claims of which the trustee then has notice.

MOUNTAINS LAWYERS PTY LTD, Solicitors for the Trustee.
Ph: (08) 9592 7326.

ZZ403**TRUSTEES ACT 1962****DECEASED ESTATES**

Notice to Creditors and Claimants

Mary Evelyn Collier, late of Unit 2, 17-21 Hefron Street Rockingham WA 6168, deceased.

Creditors and other persons having claims (to which Section 63 of the *Trustees Act 1962* relates) in respect of the estate of the deceased, who died 20/05/2024, are required by the trustee of the late Mary Evelyn Collier, c/- Mountains Lawyers, PO Box 5379, Rockingham Beach WA 6969 to send particulars of their claims to the trustee within 30 days of this notice, after which date the trustee may convey or distribute the assets, having regard only to the claims of which the trustee then has notice.

MOUNTAINS LAWYERS PTY LTD, Solicitors for the Trustee.
Ph: (08) 9592 7326.

ZZ404**TRUSTEES ACT 1962****DECEASED ESTATES**

Notice to Creditors and Claimants

Philip Keith Bourne late of 28 Oak Way, Baldivis, Western Australia, deceased.

Creditors and other persons having claims (to which Section 63 of the *Trustees Act 1962* relates) in respect of the estate of the Deceased who died on 7 June 2024, are required by the trustee, Rosemary Erica Bright care of Frichot Lawyers, Manning Buildings, Level 1, 135 High Street Mall, Fremantle, Western Australia, to send particulars of their claim to her by 24 October 2024, after which date the trustee may convey or distribute the assets, having regard only to the claims of which she then has notice.

ZZ405**TRUSTEES ACT 1962****DECEASED ESTATES**

Notice to Creditors and Claimants

Andrew James Bradbury, late of 40 Clanmel Road, Floreat, Western Australia, Engineer, Project Manager, deceased.

Creditors and other persons having claims (to which Section 63 of the *Trustees Act 1962*, relates) in respect of the estate of the deceased who died on 10 March 2024 are required by the Executor Kevin James Bradbury of care of Curae Law, Level 3, 16 Irwin Street, Perth WA 6000 to send particulars of their claims to him by the date being one month from the date of publication of this notice after which date the executor may convey or distribute the assets having regard only to the claims of which he then has notice.

ZZ406**TRUSTEES ACT 1962****DECEASED ESTATES**

Notice to Creditors and Claimants

Patricia Josephine MacCarthy, late of 63 Candella Square, Stirling, Western Australia, deceased.

Creditors and other persons having claims (to which Section 63 of the *Trustees Act 1962* relates) in respect of the estate of the deceased, who died on the 24 November 2020, are required by the executor Stephen Gerard MacCarthy to send the particulars of their claims to him at Unit 5, 98-100 Moulden Avenue, Yokine WA 6060, within one (1) month of the date of publication of this notice after which date the executor may convey or distribute the assets, having regard only to the claims of which he then has notice.

ZZ407**TRUSTEES ACT 1962****DECEASED ESTATES**

Notice to Creditors and Claimants

Daniel Gerard MacCarthy, late of 63 Candella Square, Stirling, Western Australia, deceased.

Creditors and other persons having claims (to which Section 63 of the *Trustees Act 1962* relates) in respect of the estate of the deceased, who died on the 18 July 2021, are required by the executor Martin Joseph MacCarthy to send the particulars of their claims to him at Unit 5, 98-100 Moulden Avenue, Yokine WA 6060, within one (1) month of the date of publication of this notice after which date the executor may convey or distribute the assets, having regard only to the claims of which he then has notice.
